



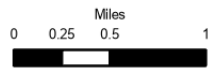


# APPENDIX C

## DOVE RUN & SUN CACTUS SOLAR PROJECT

### REINVESTMENT ZONE & PROPOSED ROAD

-  Proposed Reinvestment Zone
-  Proposed Road Upgrades
- Existing Transmission Lines
  -  138
  -  345



Scale 1:72,000  
Coordinate System: NAD 1983 StatePlane Texas South FIPS 4205 Feet



 SITE LOCATION

